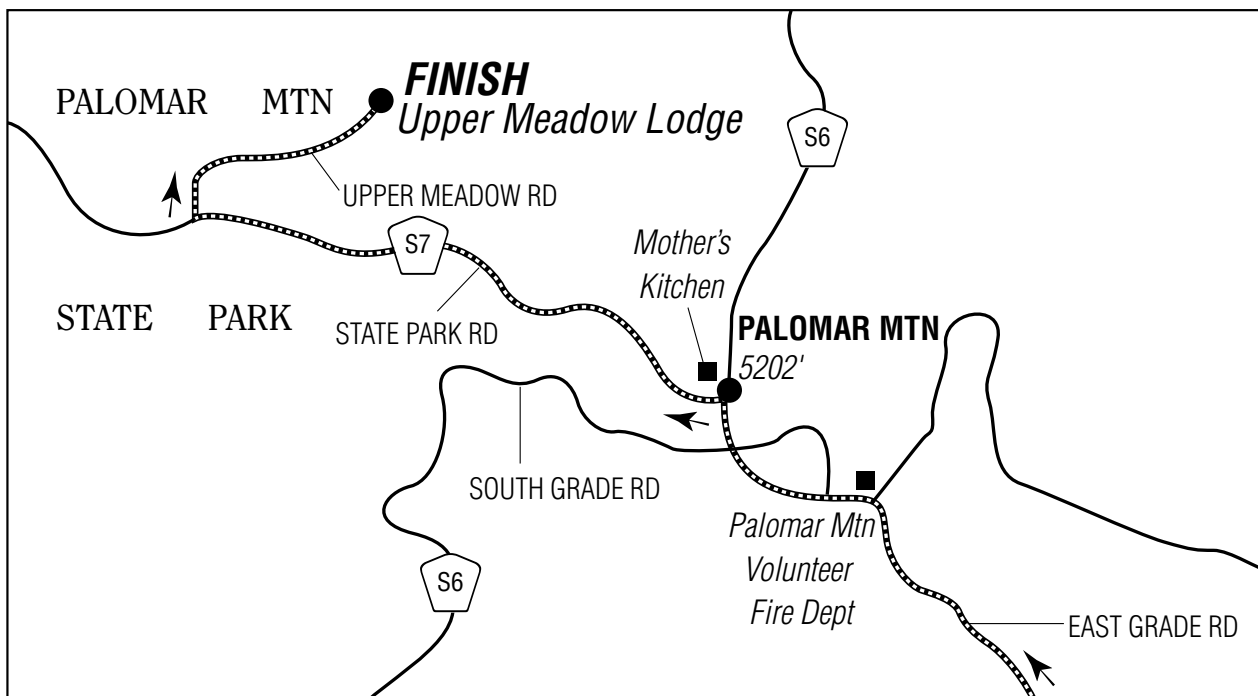
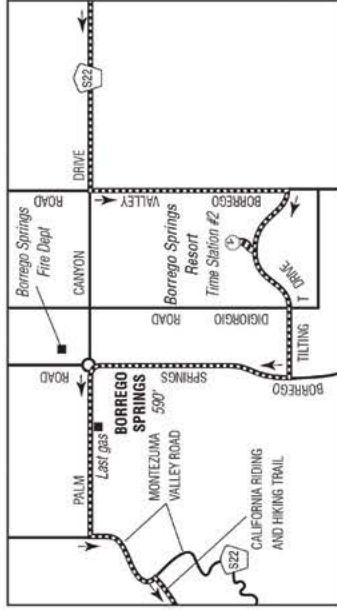



| <i>Distance (ml.)</i> | <i>Landmarks</i> | <i>Time</i> |
|-----------------------|---|-------------|
| 0 | Salton Sea Start Line at end of Port Avenue | 0630 |
| 0.65 | Left Salton Bay Dr. | |
| 0.93 | Left Flamingo Ave. | |
| 1.1 | <i>Cross Yacht Club Dr.</i> | |
| 1.22 | Road bears right | |
| 1.34 | Left Salton Bay Dr. | |
| 1.7 | Right Montego Ave. | |
| 1.87 | Left Sea View Dr. | |
| 2.46 | Stay right on Salton Bay Dr. | |
| 2.83 | Left Honolulu Ave. | |
| 3.4 | Right Crystal Ave. (T-int) | |
| 3.9 | Left Sea View Dr. (SS, T-in) | |
| 4.27 | Right Salton Dr. (SS) | |
| 5.8 | Right Riviera Circle | |
| 6.34 | Cross South Marina Dr. (SS) | |
| 6.5 | Veer right towards wash (off-road) | |
| 6.65 | Cross under CA 86 | |
| 6.7 | Left Service Rd. | |
| 6.93 | Right Borrego Springs Seaway / S22 (Last Gas until Borrego Springs) Crews drive directly here from start line. | |

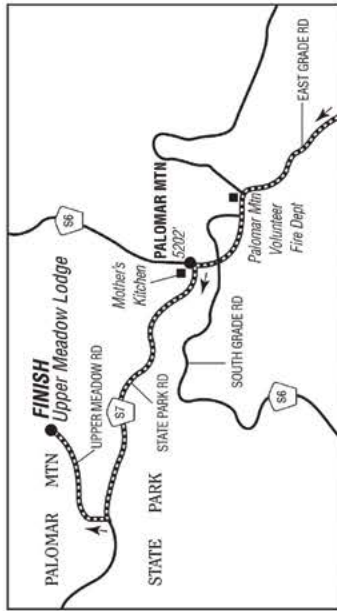
Support Crews: After runners depart up the California Riding & Hiking Trail, go back into Borrego Springs for any quick errands, otherwise drive uphill on Montezuma Valley Road and await your runners at the end of the trail (park on the right, just before the rocky summit of the road) or at the Ranchita Store. (Culp Valley Road, which cuts over to the trail, is a 4x4 track!)

| <i>Distance (ml.)</i> | <i>Landmarks</i> | <i>Time</i> |
|-----------------------|---|-------------|
| 48.5 | Rejoin paved Montezuma Valley Road: turn right to go uphill | |
| 48.8 | Summit of Montezuma Valley Road | |
| 50.2 | Time Station 4: Ranchita Store on Right by "Rancheti" | |
| 50.35 | Fire Station | |
| 55.25 | Right S2 (T-int; yield) | |
| 59.9 | Left SR 79 (SS, T-int) | |
| 61.6 | Mataguay Scout Ranch on left | |
| 62.2 | 100km Mark! Huge gravel pullout on right | |
| 63.35 | CA DOT "Lake Henshaw" HQ on right | |
| 64.2 | Right on SR 76 | |
| 67 | Viewpoint / Call Box / Large pullout on right | |
| 68 | Time Station 5: Lake Henshaw Resort on left / Store / Fire Station | |
| Note: | Please Telephone Finish Line as Runners Pass Here! | |
| 68.75 | Right S7 / East Grade Road | |
| 70.55 | Mile Marker 1.8 | |
| 72.8 | Mile Marker 4.0: View of the Pacific! | |
| 76.8 | Mile Marker 8.0 | |
| 79.9 | Stay left at Fire Station (just after Mile Marker 11) | |
| 80.1 | Stay straight onto S6 at four-way stop sign | |
| 80.13 | Left on State Park Rd. just before store / Mother's Kitchen | |
| 80.83 | Turn right at 33350 Upper Meadow Road 92060 | |
| 81 | Finish Line at Upper Meadow Lodge | |

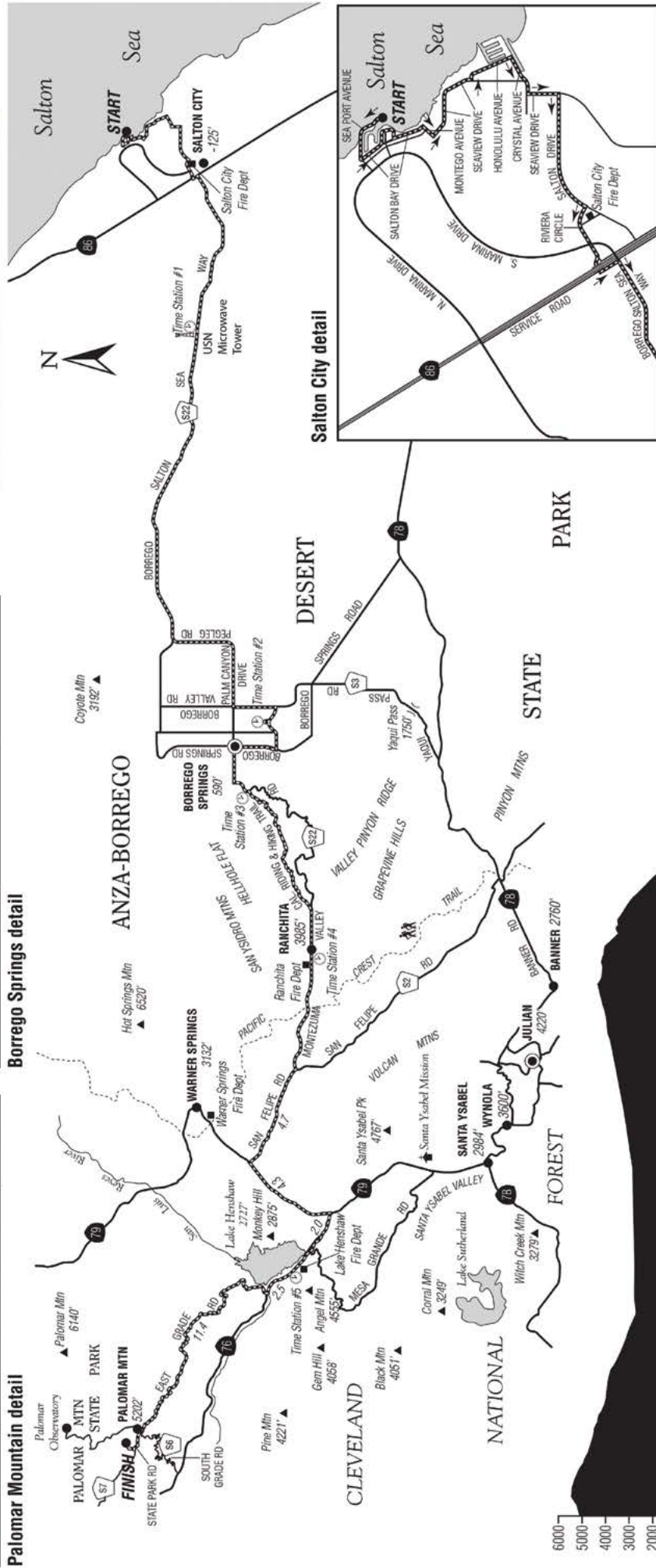




Borrego Springs detail



Palomar Mountain detail



Salton City detail

